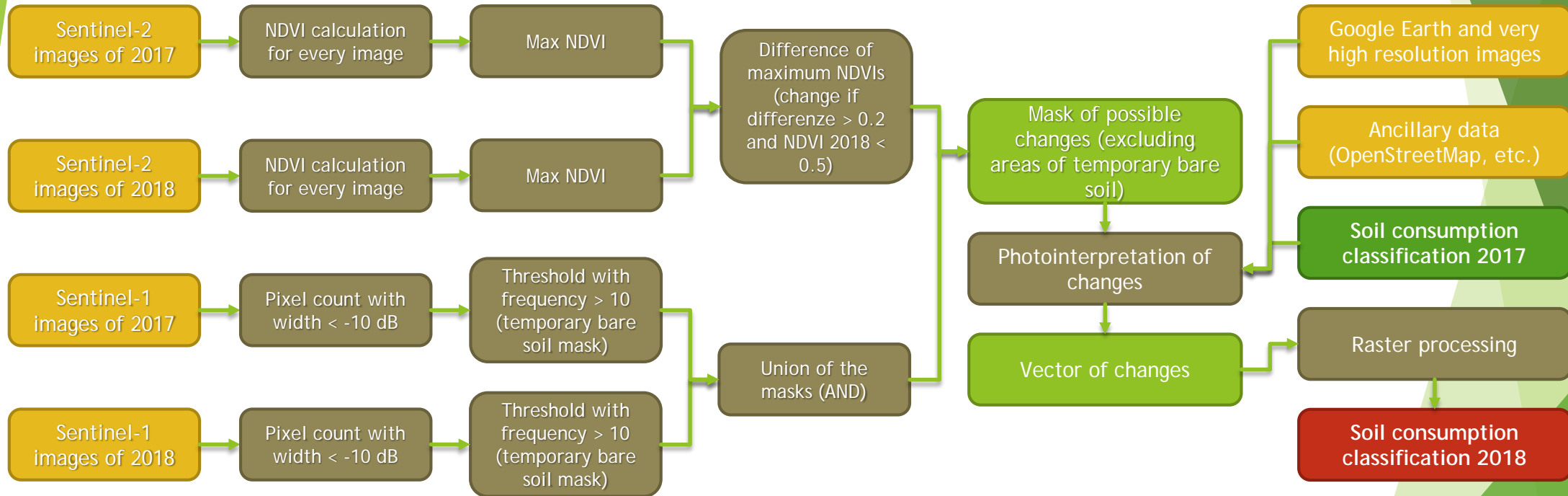


# Monitoraggio e valutazione del consumo di suolo

Munafò M., Congedo L., Strollo A., Kilsedar C.E., Brovelli M.A.



PRIN PROJECT: *URBAN GEOmatics for Bulk Information Generation, Data Assessment and Technology Awareness*

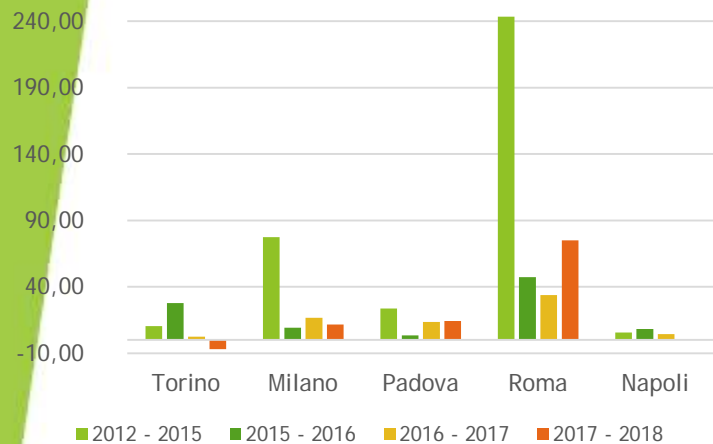


MINISTERO DELL'ISTRUZIONE DELL'UNIVERSITA' E DELLA RICERCA

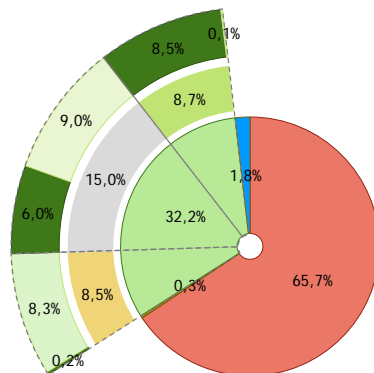
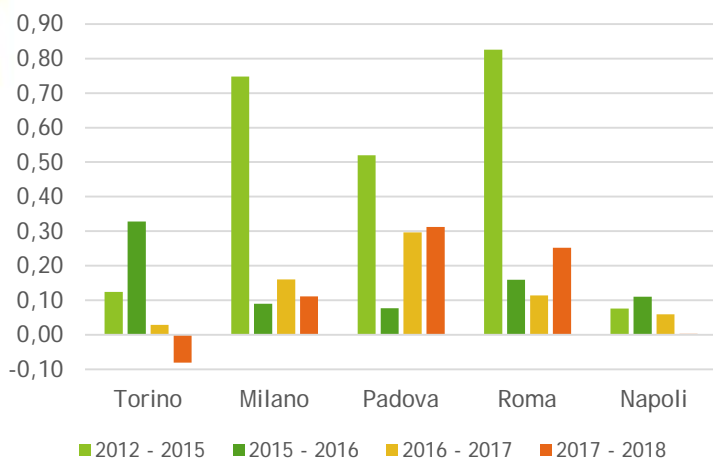


# Risultati

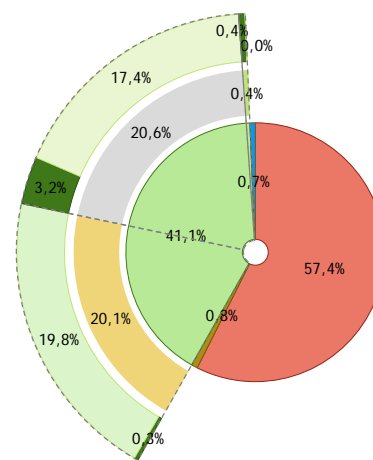
## Consumo di suolo (ha)



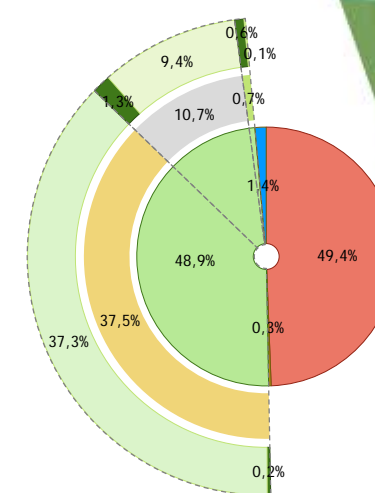
## Suolo consumato (%)



Torino (130 km<sup>2</sup>)

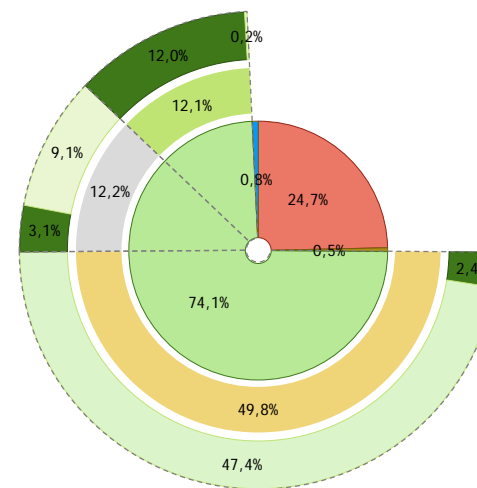


Milano (182 km<sup>2</sup>)

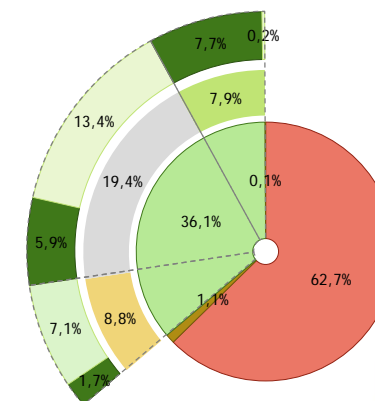


Padova (93 km<sup>2</sup>)

- Superfici artificiali
- Superfici naturali abiotiche
- Superfici vegetate
- Acque
- Aree agricole
- Aree verdi urbane
- Aree naturali
- Vegetazione erbacea
- Vegetazione arborea



Roma (1.287 km<sup>2</sup>)



Napoli (119 km<sup>2</sup>)

# Risultati

